



JAMES K. HAHN
MAYOR

EAST AREA

Neighborhood Service Area

CITY OF LOS ANGELES

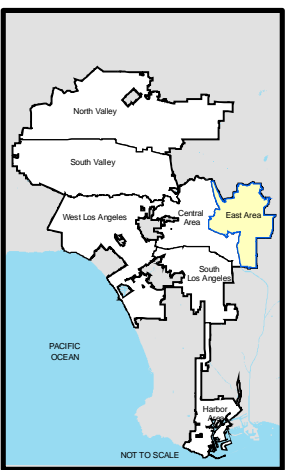
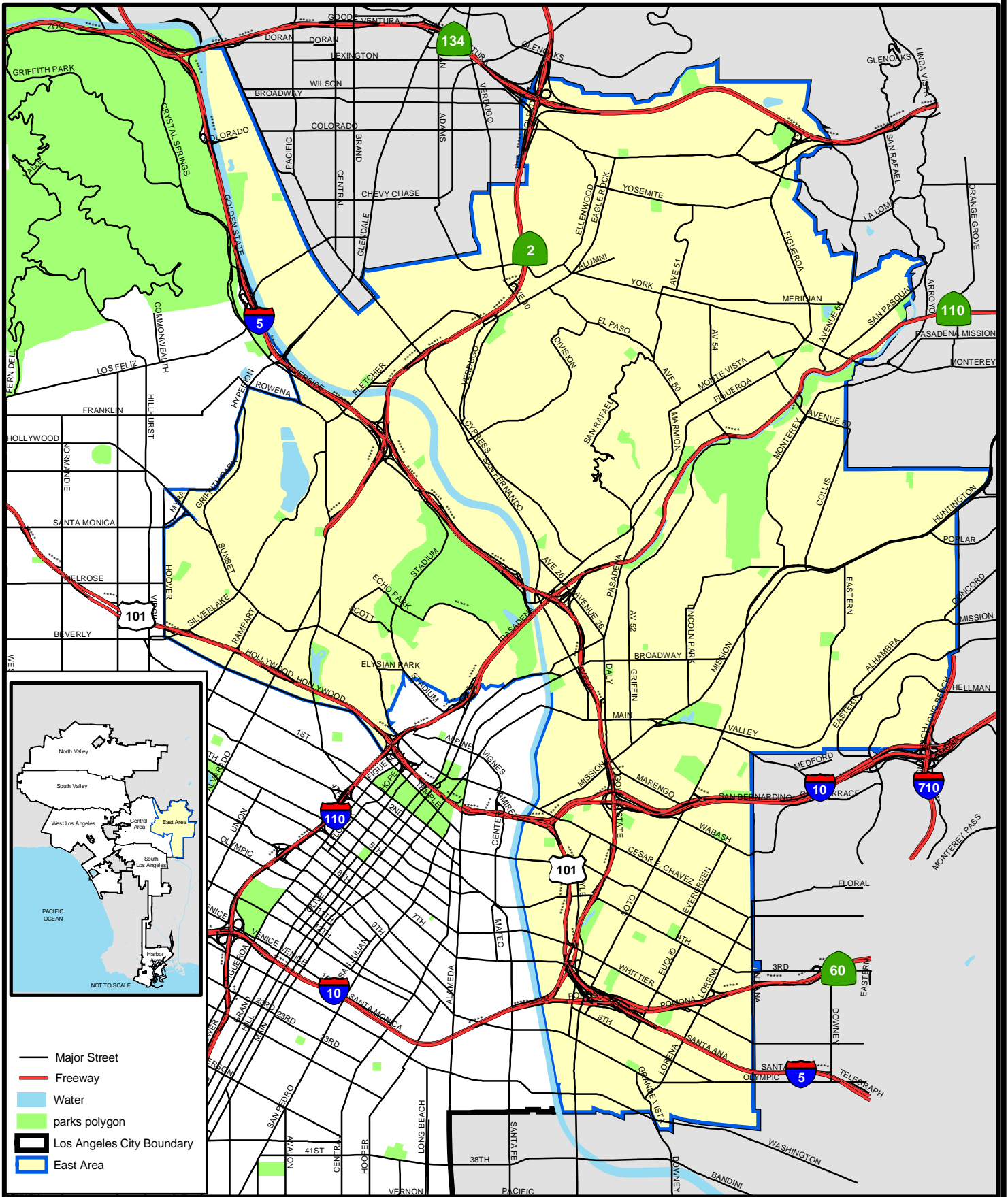
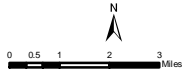


VITALY B. TROYAN, P.E.
CITY ENGINEER

COPYRIGHT (c) 2011 Bureau of Engineering, City of Los Angeles
This map shall not be copied or reproduced, in whole or any part thereof,
without the prior written permission of the CITY ENGINEER.

Streets Copyright (c) 2000 Thomas Brothers Maps Inc.

PREPARED BY GIS MAPPING DIVISION



- Major Street
- Freeway
- Water
- parks polygon
- Los Angeles City Boundary
- East Area